

Cave WITHOUT A NAME

National Natural Landmark

Nature Trails

Kreutzberg Rd

325 Kreutzberg Rd
Boerne, Tx. 830-537-4212
cavewithoutaname.com

Gate
Entrance

Cave Without A Name Rd

Short
Ranch
Road

Rim Trail
1.3 mi.

Rim Trail
1.3 mi.

Rim Trail
1.3 mi.





Mary's Trail
.50 mi.

Loop Trail
.36 mi.

Sinkhole Trail
.30 mi.

Campground Trail
.19 mi.

TRAIL MAP

Rim Trail		Blue Stripes
Loop Trail		Red Stripes
Campground Trail		Orange Stripes
Sinkhole Trail		Yellow Stripes

Trail Rules:

1. Stay on the trails
2. Take water
3. Take a cell phone
4. Watch for snakes
5. Do not removed artifacts, rocks or fossils
6. Leave no trash or trace of your visit
7. It is recommended you hike with a partner

Parking

Parking

Bath Rooms

Gift Shop

Gen
Painting

LABYRINTH

Pavilion

Tent and
Small RV
Camping

Bath
Rooms

RV
Camping

Camping

Tent
Camping

Tent
Camping